

# NOISE LEVEL MAP EAST MOUNTAIN DEMONSTRATION PROJECT EAST HAVEN WIND FARM

FERDINAND

BRUNSWICK

MAIDSTONE

East Mountain

3.2 Mi  
26dB(A)

1.6 Mi  
32dB(A)

.8 Mi  
38dB(A)

104 dB(A) per turbine  
110 dB(A) total










EAST HAVEN

GRANBY

BURKE

VICTORY

## LEGEND

-  Tower Locations
-  Town Boundaries
-  100' Contours
- Vermont Roads**
-  Class 1&2 Roads
-  Local Roads
-  State Roads
-  US Roads
-  Interstate
-  Other Roads

Map data from Vt Center for  
Geographic Information and  
Arrowwood Environmental.  
Noise levels provided by  
Mathew Rubin

Map Scale- 1:90000

