

NOISE LEVEL MAP EAST MOUNTAIN DEMONSTRATION PROJECT EAST HAVEN WIND FARM

FERDINAND

BRUNSWICK

MAIDSTONE

East Mountain

3.2 Mi
26dB(A)

1.6 Mi
32dB(A)

.8 Mi
38dB(A)

104 dB(A) per turbine
110 dB(A) total

EAST HAVEN










GRANBY

114

BURKE

VICTORY

LEGEND

-  Tower Locations
-  Town Boundaries
-  100' Contours
- Vermont Roads**
-  Class 1&2 Roads
-  Local Roads
-  State Roads
-  US Roads
-  Interstate
-  Other Roads

Map data from Vt Center for Geographic Information and Arrowwood Environmental. Noise levels provided by Mathew Rubin

Map Scale- 1:90000

